


























































































Automatic Position Reporting System (APRS) Symbol Table (Rev. H)

Symbol	Primary (/) Table				Alternate (\) Table			
	GPSxyz	Index	Description	Icon	GPSxyz	Index	Description	Icon
!	BB	0	Police Stn		OB	0	Emergency	
"	BC	1	No Symbol		OC	1	No Symbol	
#	BD	2	Digi		OD	2	No. Digi	
\$	BE	3	Phone		OE	3	Bank	
%	BF	4	DX Cluster		OF	4	No Symbol	
&	BG	5	HF Gateway		OG	5	No. Diam'd	
'	BH	6	Plane sm		OH	6	Crash site	
(BI	7	Mob Sat Stn		OI	7	Cloudy	
)	BJ	8	WheelChair		OJ	8	MEO	
*	BK	9	Snowmobile		OK	9	Snow	
+	BL	10	Red Cross		OL	10	Church	
,	BM	11	Boy Scout		OM	11	Girl Scout	
-	BN	12	Home		ON	12	Home (HF)	
.	BO	13	X		OO	13	UnknownPos	
/	BP	14	Red Dot		OP	14	Destination	
0	P0	15	Circle (0)		A0	15	No. Circle	
1	P1	16	Circle (1)		A1	16	No Symbol	
2	P2	17	Circle (2)		A2	17	No Symbol	
3	P3	18	Circle (3)		A3	18	No Symbol	
4	P4	19	Circle (4)		A4	19	No Symbol	
5	P5	20	Circle (5)		A5	20	No Symbol	
6	P6	21	Circle (6)		A6	21	No Symbol	
7	P7	22	Circle (7)		A7	22	No Symbol	
8	P8	23	Circle (8)		A8	23	No Symbol	

Symbol	Primary (/) Table				Alternate (\) Table			
	GPSxyz	Index	Description	Icon	GPSxyz	Index	Description	Icon
9	P9	24	Circle (9)		A9	24	Petrol Stn	
:	MR	25	Fire		NR	25	Hail	
;	MS	26	Campground		NS	26	Park	
<	MT	27	Motorcycle		NT	27	Gale Fl	
=	MU	28	Rail Eng.		NU	28	No Symbol	
>	MV	29	Car		NV	29	No. Car	
?	MW	30	File svr		NW	30	Info Kiosk	
@	MX	31	HC Future		NX	31	Hurricane	
A	PA	32	Aid Stn		AA	32	No. Box	
B	PB	33	BBS		AB	33	Snow blwng	
C	PC	34	Canoe		AC	34	Coast G'rd	
D	PD	35	No Symbol		AD	35	Drizzle	
E	PE	36	Eyeball		AE	36	Smoke	
F	PF	37	Tractor		AF	37	Fr'ze Rain	
G	PG	38	Grid Squ.		AG	38	Snow Shwr	
H	PH	39	Hotel		AH	39	Haze	
I	PI	40	Tcp/ip		AI	40	Rain Shwr	
J	PJ	41	No Symbol		AJ	41	Lightning	
K	PK	42	School		AK	42	Kenwood	
L	PL	43	Usr Log-ON		AL	43	Lighthouse	
M	PM	44	MacAPRS		AM	44	No Symbol	
N	PN	45	NTS Stn		AN	45	Nav Buoy	
O	PO	46	Balloon		AO	46	Rocket	
P	PP	47	Police		AP	47	Parking	

Symbol	Primary (/) Table				Alternate (\) Table			
	GPSxyz	Index	Description	Icon	GPSxyz	Index	Description	Icon
Q	PQ	48	TBD		AQ	48	Quake	
R	PR	49	Rec Veh'le		AR	49	Restaurant	
S	PS	50	Shuttle		AS	50	Sat/Pacsat	
T	PT	51	SSTV		AT	51	T'storm	
U	PU	52	Bus		AU	52	Sunny	
V	PV	53	ATV		AV	53	VORTAC	
W	PW	54	WX Service		AW	54	No. WXS	
X	PX	55	Helo		AX	55	Pharmacy	
Y	PY	56	Yacht		AY	56	No Symbol	
Z	PZ	57	WinAPRS		AZ	57	No Symbol	
[HS	58	Jogger		DS	58	Wall Cloud	
\	HT	59	Triangle		DT	59	No Symbol	
]	HU	60	PBBS		DU	60	No Symbol	
^	HV	61	Plane Irge		DV	61	No. Plane	
_	HW	62	WX Station		DW	62	No. WX Stn	
`	HX	63	Dish Ant.		DX	63	Rain	
a	LA	64	Ambulance		SA	64	No. Diamond	
b	LB	65	Bike		SB	65	Dust blwng	
c	LC	66	ICP		SC	66	No. CivDef	
d	LD	67	Fire Station		SD	67	DX Spot	
e	LE	68	Horse		SE	68	Sleet	
f	LF	69	Fire Truck		SF	69	Funnel Cld	
g	LG	70	Glider		SG	70	Gale	
h	LH	71	Hospital		SH	71	HAM store	

Symbol	Primary (/) Table				Alternate (\) Table			
	GPSxyz	Index	Description	Icon	GPSxyz	Index	Description	Icon
i	LI	72	IOTA		SI	72	No. Blk Box	
j	LJ	73	Jeep		SJ	73	WorkZone	
k	LK	74	Truck		SK	74	SUV	
l	LL	75	Laptop		SL	75	Area Locns	
m	LM	76	Mic-E Rptr		SM	76	Milepost	
n	LN	77	Node		SN	77	No. Triang	
o	LO	78	EOC		SO	78	Circle sm	
p	LP	79	Rover		SP	79	Part Cloud	
q	LQ	80	Grid squ.		SQ	80	No Symbol	
r	LR	81	Antenna		SR	81	Restrooms	
s	LS	82	Power Boat		SS	82	No. Boat	
t	LT	83	Truck Stop		ST	83	Tornado	
u	LU	84	Truck 18wh		SU	84	No. Truck	
v	LV	85	Van		SV	85	No. Van	
w	LW	86	Water Stn		SW	86	Flooding	
x	LX	87	XAPRS		SX	87	No Symbol	
y	LY	88	Yagi		SY	88	Sky Warn	
z	LZ	89	Shelter		SZ	89	No. Shelter	
{	J1	90	No Symbol		Q1	90	Fog	
	J2	91	TNC Stream Sw		Q2	91	TNC Stream SW	
}	J3	92	No Symbol		Q3	92	No Symbol	
~	J4	93	TNC Stream Sw		Q4	93	TNC Stream SW	
		94	No Symbol			94	No Symbol	
		95	Version			95	Version	

Tables courtesy of Terry Walters, VK4KTP, and images courtesy of Stephen H. Smith, WA8LMF.